

3RD ANNUAL INTERNATIONAL WORKSHOP: INTERNET SCIENCE, 18TH MAY, 2011

COMING BY PUBLIC TRANSPORT TO THE HOTEL DE LAS LETRAS

 [Map of Cercanias Regional Rail Network PDF](#)

 [Map of Metro Underground Network PDF](#)

[Bus information](#)

From Madrid-Barajas Airport:

- **Metro underground system***: Approximate journey duration: 35 minutes. Take Line 8 from either “Aeropuerto T4” or “Aeropuerto T1-T2-T3” station to “Nuevos Ministerios” station in the centre of Madrid. Then take Line 10 (direction Puerta del Sur) to “Tribunal”. From there, take Line 1 (direction Valdecarros) to “Gran Vía”. Take the exit “Montera”. The Hotel de las Letras is approximately 3 minutes by foot from the station ([see map n°1](#)).
 - **Metro underground combined with Cercanias regional rail network***: Approximate journey duration: 40 minutes. Take Line 8 of the Metro Network from either “Aeropuerto T4” or “Aeropuerto T1-T2-T3” station to “Nuevos Ministerios” station in the centre of Madrid. Then take Line C-3 (direction Aranjuez) or C-4 (direction Parla) to “Sol”. The Hotel de las Letras is approximately 7 minutes by foot from the station ([see the map n°2](#)).
- * **TICKETS**: MetroMadrid and Cercanias are different Railway Network Systems. Thus, you will need to purchase a single ticket named “Sencillo+Suplemento Aeropuerto” which will allow you to use the MetroMadrid Network from the Airport to “Nuevos Ministerios”. From there you will need to purchase a Cercanias single ticket or “Billete Sencillo” to “Gran Vía” station.

MAP N°1: FROM GRAN VÍA METRO STATION TO THE HOTEL DE LAS LETRAS BY FOOT

Name: De Las Letras Hotel
Address: Gran Vía, 11
28013 - MADRID
Phone: +34 915 237 980
Fax: +34 915 237 981
info@hoteldelasletras.com



COMING BY PUBLIC TRANSPORT TO THE UC3M

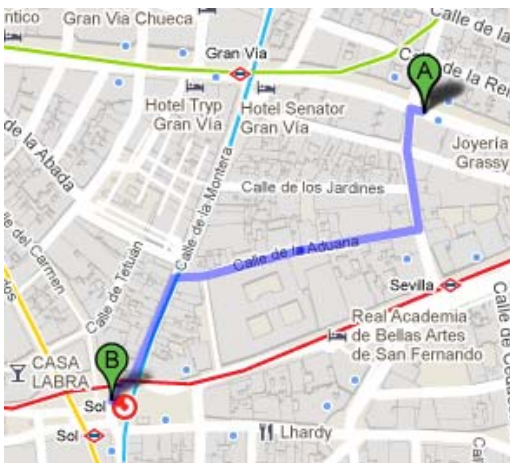
 [Map of Cercanías Regional Rail Network PDF](#)

 [Map of Metro Underground Network PDF](#)

[Bus information](#)

From Madrid city centre:

MAP Nº2: FROM THE HOTEL DE LAS LETRAS TO "SOL" METRO STATION.



minutes by foot from the station ([see map nº3](#)). Take the left hand exit to "Calle Virgen del Camino" and follow on a straight ahead on to "Calle Santa Rosa". You will find the University to the right of the first roundabout.

***TICKETS:** MetroMadrid and MetroSur are different Railway Network Systems. Thus you will need to purchase a single ticket named "Sencillo Combinado Metro" which will allow you to use both the MetroMadrid and MetroSur Networks. You may also choose to purchase a "Sencillo" single ticket valid up to "Puerta del Sur" and a "Sencillo MetroSur" single ticket valid from "Puerta del Sur" onwards. (The total price is equivalent: 2€).

- **Bus:**
 - 432 Madrid (Villaverde Bajo - Cruce) - Leganes
 - 480 Madrid (Plaza Elíptica) - Leganes
 - 484 Madrid (Oporto) - Leganes
 - 486 Madrid (Plaza Elíptica) - Leganes (Valdepeyayo) until RENFE/Metro "Leganes Central" station. UC3M is approximately 6 minutes by foot from the station ([see map nº3](#))

From Madrid-Barajas Airport:

- **Metro underground system*:** Approximate journey duration: 1 hour 15 minutes. Take Line 8 from either "Aeropuerto T4" or "Aeropuerto T1-T2-T3" station to "Nuevos Ministerios" station in the centre of Madrid. Then take Line 10 until the last station "Puerta del Sur". From there, take Line 12 (also known as MetroSur) to "Leganes Central". UC3M is approximately 6 minutes by foot from the station ([see map nº3](#)). Take the left hand exit to "Calle Virgen del Camino" and follow on a straight ahead on to "Calle Santa Rosa". You will find the University to the right of the first roundabout.

* **TICKETS:** MetroMadrid and MetroSur are different Railway Network Systems. Thus you will need to purchase a single ticket named "Sencillo Combinado Metro+Suplemento Aeropuerto", which will allow you to use both the MetroMadrid

and MetroSur Networks. (You may also choose to purchase a “Sencillo+Suplemento Aeropuerto” single ticket valid up to “Puerta del Sur” and a “Sencillo MetroSur” single ticket valid from “Puerta del Sur” onwards. (The total price is equivalent)).

- **Metro underground combined with Cercanias regional rail network***: Approximate journey duration: 1 hour. Take Line 8 of the Metro Network from either “Aeropuerto T4” or “Aeropuerto T1-T2-T3” station to “Nuevos Ministerios” station in the centre of Madrid. Then take Line C-2 (direction “Guadalajara”) of the Cercanias Network from “Nuevos Ministerios” to “Atocha Renfe” station. From there, take Line C-5 (direction “Fuenlabrada”) from “Atocha Renfe” to “Leganes Central”. UC3M is approximately 6 minutes by foot from the station (see map nº3). (Take the left hand exit to “Calle Virgen del Camino” and follow on a straight ahead on to “Calle Santa Rosa”. You will find the University to the right of the first roundabout).

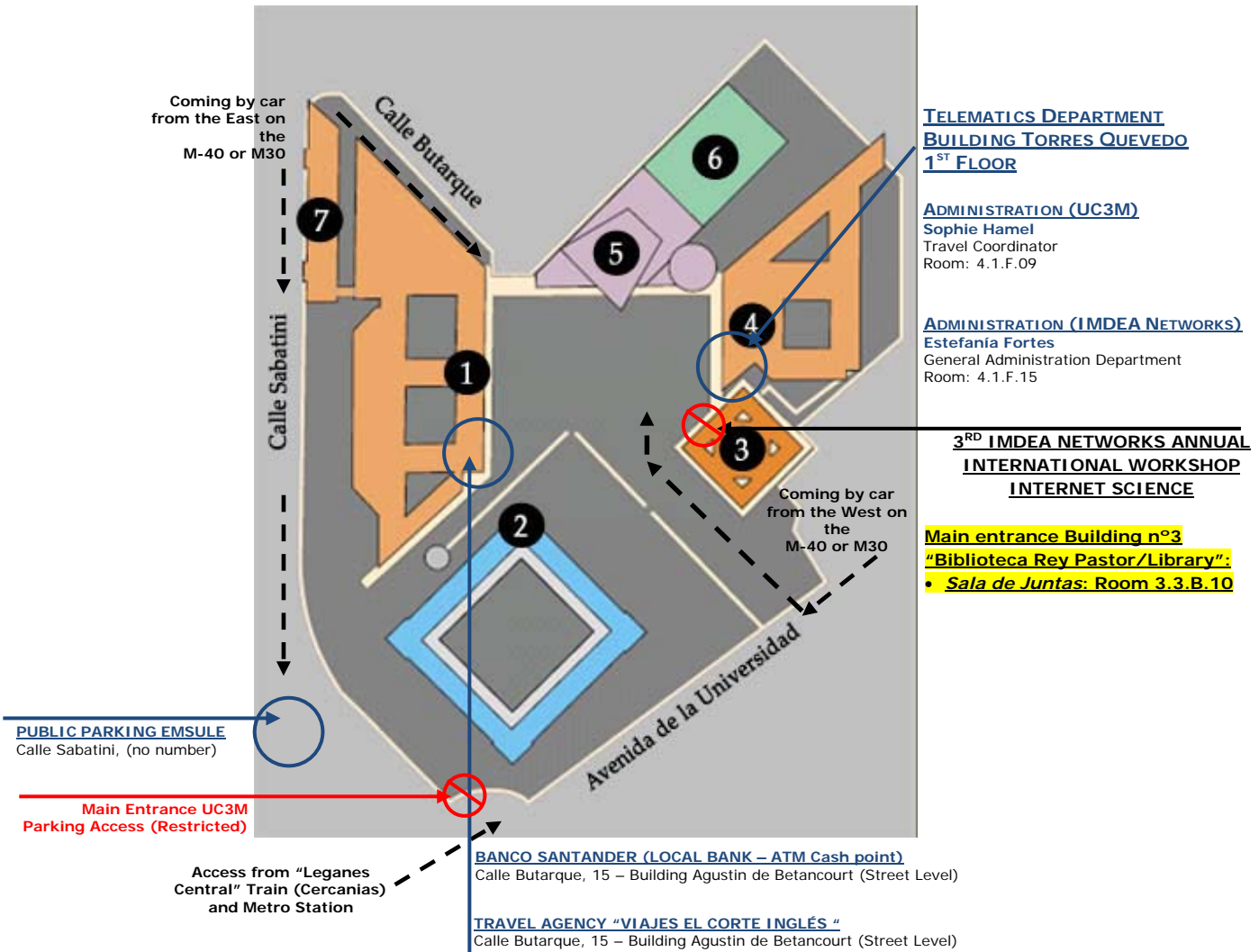
* **TICKETS**: MetroMadrid and Cercanias are different Railway Network Systems. Thus, you will need to purchase a single ticket named “Sencillo+Suplemento Aeropuerto” which will allow you to use the MetroMadrid Network from the Airport to “Nuevos Ministerios”. From there you will need to purchase a Cercanias single ticket or “Billete Sencillo” to “Leganes Central” station.

HOW TO FIND THE UC3M

MAP Nº3: UC3M AREA

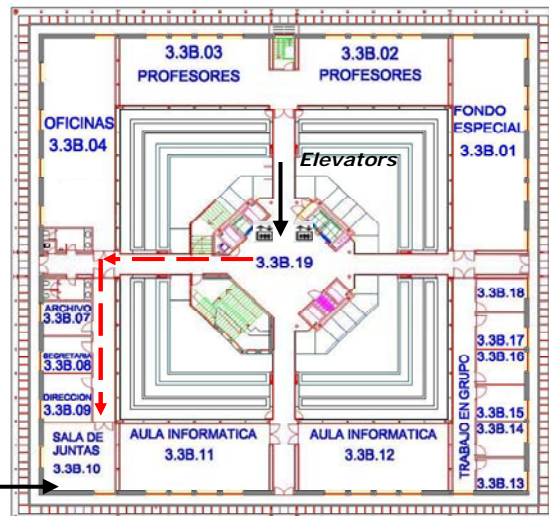


HOW TO FIND YOUR WAY AROUND THE UC3M LEGANES CAMPUS



3RD IMDEA NETWORKS ANNUAL INTERNATIONAL WORKSHOP - LOCATION

Meeting Room: "Biblioteca Rey Pastor/Library"
Building (no.3)
– 3rd floor –
3.3.B.01 (*Sala de Juntas*)



3rd IMDEA Networks Annual International Workshop
Energy Efficiency and Networking

